

LIST OF STREETS

(Highways Maintainable At The Public Expense)

Council of the Isles of Scilly

All highways maintainable at the public expense (the streets listed) in the Isles of Scilly are located on the island of St Mary's. Please refer to the Attached Maps for the linear extents of the streets listed.

This List was last updated on 1st March 2016.

List, Part I – Roads

The streets listed in Part I (i. and ii.) are public roads.

- i. Roads, classified 'A' (*with or without dedicated footway(s) forming part of the road*)

Reference	Names of street	Route
A3110	Telegraph Road, Town Lane, High Lanes, Carn Friars Lane, Tremelethen Hill, Parting Carn Lane	Circular – names listed clockwise from junction with the A3111 Pump Road to the same junction
A3111	Pump Road, Telegraph Road (Porthmellon), Carn Thomas, Higher Strand, Lower Strand, The Parade (North), Hugh Street, The Bank	A3110 Telegraph Road/Parting Carn Lane junction to the end of the public road at <i>The Quay</i>
A3112	Old Town Lane, Old Town Road, Church Road, Church Street, The Parade (South)	A3110 Parting Carn Lane to the A3111 The Parade (North)

- ii. Roads, unclassified (*with or without dedicated footway(s) forming part of the road*)

Reference	Name or description of street	Running between
U01	Garrison Hill	U03 Jerusalem Terrace and end of road at the frontage of land owned by the Duchy of Cornwall (before the <i>Garrison Gate</i>)
U02	Garrison Lane	A3111 Hugh Street and U01 Garrison Hill
U03	Jerusalem Terrace	A3111 The Bank and U02 Garrison Lane
U04	Sally Port	U01 Garrison Hill south and end of road at frontage of <i>4 Sally Port</i> and end of road at frontage of <i>29 Sally Port</i>
U05	Little Porth Road	U04 Sally Port and U14 Silver Street
U06	Parsons Field (Service Road)	U05 Little Porth Road and end of road where it meets F02 Parsons Field To Garrison Lane (Upper) and F05 Parsons Field (Estate Paths)
U07	Little Porth Slipway	U05 Little Porth Road and end of road at <i>Porthcressa Beach & Little Porth Beach</i>
U08	The Bank (Car Park)	A3111 The Bank and A3111 The Bank
U09	Atlantic Hotel Slipway	A3111 The Bank and end of road at <i>Town Beach</i>
U10	Well Lane	A3111 Hugh Street and U02 Garrison Lane
U11	Back Lane (Off Garrison Lane)	U02 Garrison Lane and U10 Well Lane

U12	Thorofare	A3111 The Parade (North) and (in two places) A3111 Hugh Street and ends of road (in two places) at <i>Town Beach</i>
U13	The Parade (East)	A3111 The Parade (North) and A3112 The Parade (South)
U14	Silver Street	A3111 Hugh Street and U16 Porthcressa Road
U15	Ingram's Opening	A3112 The Parade (South) and U16 Porthcressa Road
U16	Porthcressa Road	U14 Silver Street and U20 Buzza Street
U17	Porthcressa Road (Lane To South)	U16 Porthcressa Road and end of road where it meets F10 Porthcressa Promenade And Connecting Ways
U18	Porthcressa	U16 Porthcressa Road and U20 Buzza Street
U19	Buzza Road	U20 Buzza Street and end of road where it meets F12 Porthcressa Terrace To Buzza Road
U20	Buzza Street	A3112 Church Street and U19 Buzza Road
U21	Ram's Valley	U20 Buzza Street and end of road at a private gate (road inclusive of frontage of <i>Arden House</i>)
U22	Porthcressa Terrace	U20 Buzza Street and U21 Ram's Valley
U23	Rechabite Slipway	A3111 Lower Strand and end of road at <i>Town Beach</i>
U24	Well Cross	A3111 Lower Strand and A3112 Church Street
U25	Back Lane (Off Well Cross)	U24 Well Cross and U26 Church Road (North)
U26	Church Road (North)	A3111 Carn Thomas and A3112 Church Street
U27	Branksea Close	A3112 Church Road and end of road where it meets F15 Branksea Close (Estate Paths)
U28	Hospital Lane	A3112 Church Road and end of road where it meets F13 Mill Hill
U29	Moor Well Lane	A3111 Telegraph Road (Porthmellon) and end of road at entrance to the <i>Porthmellon waste management site</i>
U30	Porthmellon Industrial Estate Roads	A3111 Telegraph Road (Porthmellon) and all ends of road within the industrial estate
U31	Porthloo Lane	A3111 Pump Road and U33 Telegraph Road (North)
U32	Mount Flagon And Thomas' Porth	U31 Porthloo Lane and end of road at the frontage of <i>Camberdown</i> (inclusive)
U33	Telegraph Road (North)	A3110 Telegraph Road and U34 Pungie's Lane
U34	Pungie's Lane	U33 Telegraph Road (North) and A3110 High Lanes (a forked junction)
U35	McFarland's Down	U34 Pungie's Lane and end of road immediately before the junction with track leading to Long Rock
U36	Holy Vale	A3110 High Lanes and U37 Holy Vale Lane and looping onto itself
U37	Holy Vale Lane	A3110 Telegraph Road and U36 Holy Vale
U38	Ennor Close (Estate Roads)	A3112 Old Town Lane and A3112 Old Town Lane and the two ends of road which meet F19 Ennor Close (Estate Paths)

End of Part I

List, Part II – Footways

The streets listed in Part II are public footways or public footpaths (*not forming part of a road*)

Reference	Name or description of street	Running between
F01	The Bank To Jerusalem Terrace	A3111 The Bank and U03 Jerusalem Terrace
F02	Parsons Field To Garrison Lane (Upper)	U06 Parson's Field (Service Road) and junction of U02 Garrison Lane & U04 Sally Port
F03	Parsons Field To Garrison Lane (West)	U06 Parsons Field (Service Road) and U02 Garrison Lane
F04	Parsons Field To Garrison Lane (East)	U06 Parsons Field (Service Road) and U02 Garrison Lane
F05	Parsons Field (Estate Paths)	U04 Sally Port and U05 Little Porth Road and U06 Parsons Field (Service Road)
F06	Sally Port Steps And Passage	U04 Sally Port (in two places) and end of footway at line of boundary of housing estate with land owned by the Duchy of Cornwall
F07	Little Porth	U05 Little Porth Road and end of footway at frontage of <i>29 Sally Port</i> and U07 Little Porth Slipway
F08	Customs House To Town Beach	A3111 Lower Strand and end of footway at <i>Town Beach</i>
F09	The Parade To Porthcressa Road	A3112 The Parade (South) and U16 Porthcressa Road
F10	Porthcressa Promenade And Connecting Ways	U07 Little Porth Slipway and U14 Silver Street and U16 Porthcressa Road and U17 Porthcressa Road (Lane To South) and U18 Porthcressa and F11 Buzza Road Slipway
F11	Buzza Road Slipway	U19 Buzza Road and end of footway at <i>Porthcressa Beach</i>
F12	Porthcressa Terrace To Buzza Road	U22 Porthcressa Terrace and U19 Buzza Road
F13	Mill Hill	U19 Buzza Road and U28 Hospital Lane
F14	Hospital Lane To Dracaena	U28 Hospital Lane and end of footway at gate at the frontage of <i>Dracaena</i>
F15	Branksea Close (Estate Paths)	U27 Branksea Close and looping onto itself (within the housing estate)
F16	Rear Of Museum	A3112 Church Street and A3112 Church Street
F17	Strand Promenade And Way To Lifeboat Station	A3111 Higher Strand and A3111 Carn Thomas and ends of footway at the <i>RNLI Lifeboat Station</i> and <i>Town Beach</i>
F18	Carn Thomas To Church Road (North)	A3111 Carn Thomas and U26 Church Road (North)
F19	Ennor Close (Estate Paths)	U38 Ennor Close (Estate Roads) and U38 Ennor Close (Estate Roads) and ends of footway within the housing estate
F20	Mermaid Inn Slipway	A3111 The Bank and end of footway at <i>Town Beach</i>




End of Part II

Attached Maps

1. Hugh Town
2. Old Town
3. Mount Flagon and Thomas' Porth
4. Maypole and Holy Vale
5. St Mary's (*showing maps 1 to 4 inset*)

Key to the Attached Maps

Colour lines denote approximate centre lines of highway, and are intended primarily to show the linear extents of the highway and individual streets listed.

	Road, classified 'A'	(<i>with or without dedicated footway(s) forming part of the road</i>)
	Road, unclassified	(<i>with or without dedicated footway(s) forming part of the road</i>)
	Footway	(<i>not forming part of a road</i>)

The Reference for each street listed is written at least once by the particular street.